










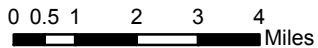
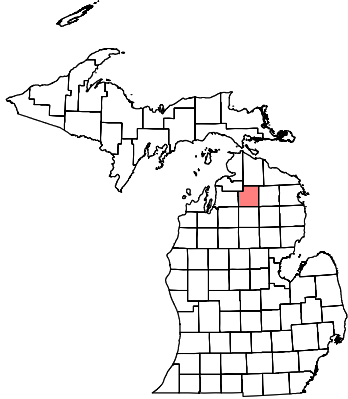


Department of Natural Resources Designated Snowmobile Trails Otsego County, Michigan

GPS Data Disclaimer: Locational accuracy +/- 300 feet. Please use the GPS coordinate data as a general guide for trail location. It is not to be used as an exact location reference.

Legend

-  Parking Lot
-  Link to Download GPS file
-  Snowmobile Trail
-  Highway
-  Paved or Gravel Road
-  Poor Dirt Road
-  Lakes and Rivers
-  Cities
-  State Land
-  Camp Grayling Boundary
-  County Boundaries



Updated 9/13/2011

